

## KEY TO MAP

- 1 Carnells**  
west pillar of 175 CANTERBURY ROAD, CANTERBURY
- 2 Former Drapery**  
west pillar of 241 CANTERBURY ROAD, CANTERBURY
- 3 Weymouths**  
west pillar of 245 CANTERBURY ROAD, CANTERBURY
- 4 State Savings Bank**  
outside 121 MALING ROAD, CANTERBURY
- 5 Former Canterbury Theatre**  
117 MALING ROAD, CANTERBURY
- 6 Former Canterbury Station**  
southwall of 111 MALING ROAD, CANTERBURY
- 7 Theatre Place**  
in ground at the entrance to Theatre place.  
117 MALING ROAD, CANTERBURY
- 8 Time Capsule, to be opened in 2044**  
outside 78 MALING ROAD, CANTERBURY
- 9 Maling Road 1920s**  
southwall of 80 MALING ROAD, CANTERBURY
- 10 Maling Theatre site**  
between 78 & 80 MALING ROAD, CANTERBURY
- 11 Bryson Street/Shopping precinct**  
outside 92 MALING ROAD, CANTERBURY
- 12 Canterbury /Maling Road Junction**  
outside 126 MALING ROAD, CANTERBURY
- 13 Canterbury Mansions**  
208 CANTERBURY ROAD, CANTERBURY
- 14 Former Canterbury Post Office**  
206 CANTERBURY ROAD, CANTERBURY


## THE CANTERBURY HISTORY GROUP

THE CANTERBURY HISTORY GROUP is an active community group that collects, preserves & presents historical material in the Melbourne suburb of Canterbury.

THE CANTERBURY HISTORY GROUP would like to thank The City of Boroondara and The Rotary Club of Balwyn for their financial support for plaque 4, 6, 9,10 and 12. The Maling Road Business Association also assisted in initiating the project.

FOLLOW UP INFORMATION IN THE PUBLICATION

VISIONS OF A VILLAGE -  
CANTERBURY SHOPS AND SHOPPING 1880s-1990s  
by Don Gibb & Stuart Warmington



FRONT COVER

AVAILABLE FROM:

Canterbury Authorised Newsagency  
104 Maling Road, Canterbury  
Tim's Bookshop  
143 Maling Road, Canterbury


## THE CANTERBURY HISTORY GROUP CONTACT

Email: [canthist@gmail.com](mailto:canthist@gmail.com)

Illustrations by STUART WARMINGTON  
Graphic design by JESS PIGOT P:0402 094 745  
Printed: Camberwell, Victoria, January 2005

## THE CANTERBURY

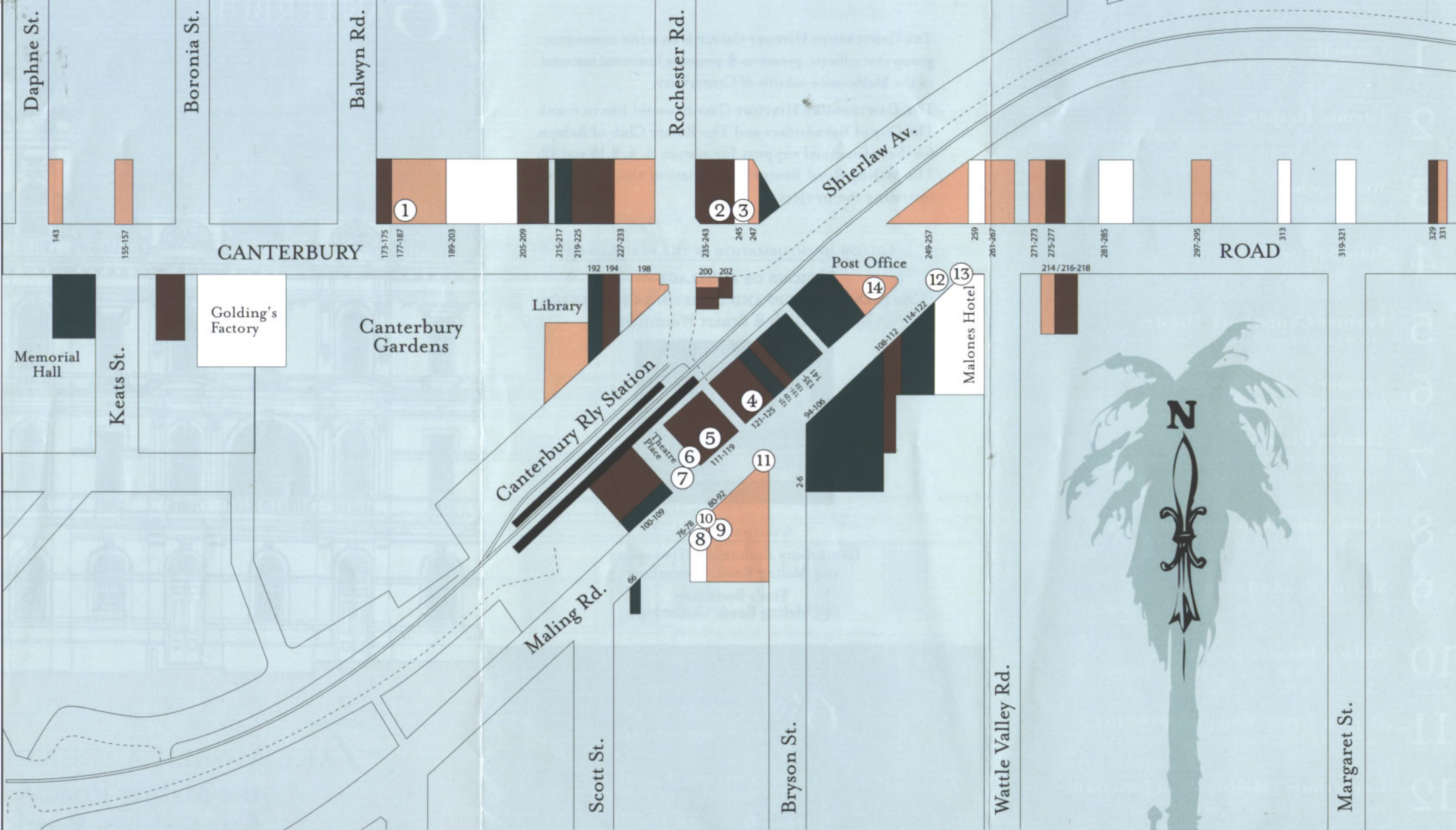
HISTORY GROUP PRESENTS



TAKE A WALK AROUND  
the Maling Road &  
Canterbury Road  
plaques

SEE MAP INSIDE





Canterbury Shopping centre, 1930. Location and period of construction. Drawn from information in Ratebooks and Building Registers. Map taken from page iv - Visions of a Village

14 PLAQUES have been positioned at sites in MALING ROAD and CANTERBURY ROAD that describe an historical point of interest.

The map above gives the location of each plaque.

